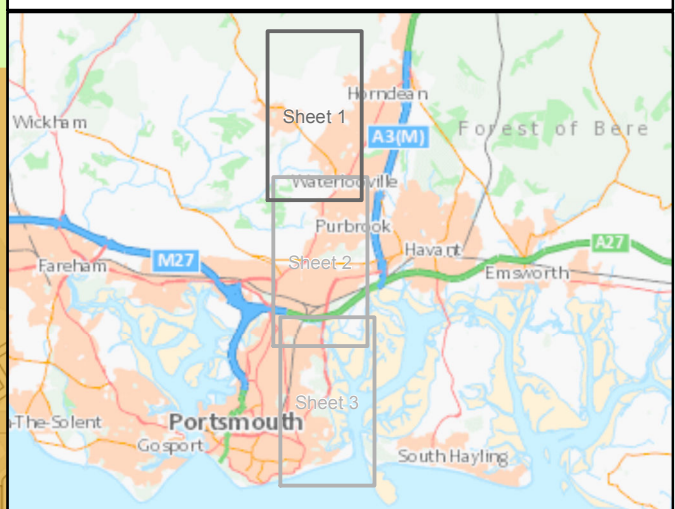


Key

- Order Limits
- Order Limits Sections
- PCC Groundwater Level Monitoring Points
- EA Groundwater Level Monitoring Points
- WSP Groundwater Level Monitoring Points

Bedrock Geology

- Bognor Sand Member - Sand
- Lambeth Group - Clay, Silt And Sand
- London Clay Formation - Clay, Silt And Sand
- Newhaven Chalk Formation - Chalk
- Portsmouth Sand Member And Whitecliff Sand Member (Undifferentiated) - Sand
- Portsdown Chalk Formation - Chalk
- Seaford Chalk Formation - Chalk
- Spetisbury Chalk Member - Chalk
- Tarrant Chalk Member - Chalk
- Wittering Formation - Sand
- Wittering Formation - Sand, Silt And Clay



The Infrastructure Planning (Applications: Prescribed Forms and Procedures) Regulations 2017 – Regulation 5(2)(l)(iii)

REV	DATE	BY	DESCRIPTION	CHK	APP
01	29/10/2019	WK	First Issue	MC	TE

DRAWING STATUS: **FINAL**



WSP House, 70 Chancery Lane, London, WC2A 1AF,
T+ 44 (0) 020 7314 5000
wsp.com

CLIENT:



PROJECT:
AQUIND Interconnector

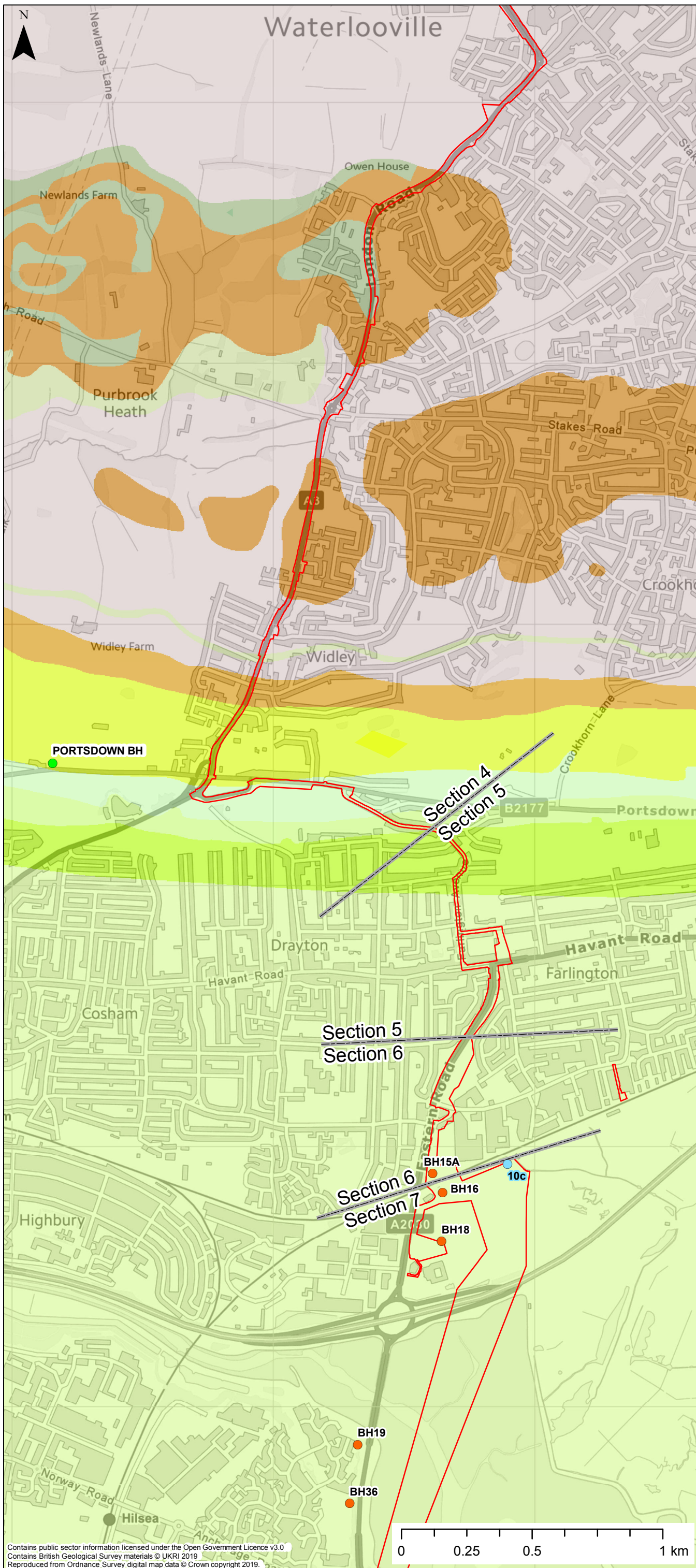
TITLE:
**Figure 19.3
Groundwater Monitoring Points
Sheet 1 of 3**

SCALE AT A1 1:15,000	CHECKED: MC	APPROVED: TE
PROJECT NO: EN020022	DESIGNED: JT	DRAWN: WK
DRAWING NO: EN020022-ES-19.3-Sheet1		DATE: 29/10/2019

REV.NO. 01

© WSP UK Ltd

Contains public sector information licensed under the Open Government Licence v3.0
Contains British Geological Survey materials © UKRI 2019
Reproduced from Ordnance Survey digital map data © Crown copyright 2019.

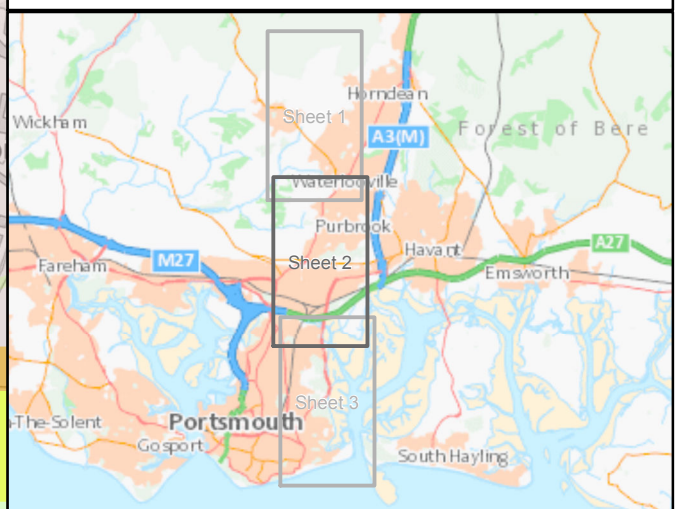


Key

- Order Limits
- Order Limits Sections
- PCC Groundwater Level Monitoring Points
- EA Groundwater Level Monitoring Points
- WSP Groundwater Level Monitoring Points

Bedrock Geology

- Bognor Sand Member - Sand
- Lambeth Group - Clay, Silt And Sand
- London Clay Formation - Clay, Silt And Sand
- Newhaven Chalk Formation - Chalk
- Portsmouth Sand Member And Whitecliff Sand Member (Undifferentiated) - Sand
- Portsmouth Chalk Formation - Chalk
- Seaford Chalk Formation - Chalk
- Spetisbury Chalk Member - Chalk
- Tarrant Chalk Member - Chalk
- Wittering Formation - Sand
- Wittering Formation - Sand, Silt And Clay



The Infrastructure Planning (Applications: Prescribed Forms and Procedures) Regulations 2017 – Regulation 5(2)(l)(iii)

REV	DATE	BY	DESCRIPTION	CHK	APP
01	29/10/2019	WK	First Issue	MC	TE

DRAWING STATUS: **FINAL**

WSP House, 70 Chancery Lane, London, WC2A 1AF,
T+ 44 (0) 020 7314 5000
wsp.com

CLIENT:

PROJECT: **AQUIND Interconnector**

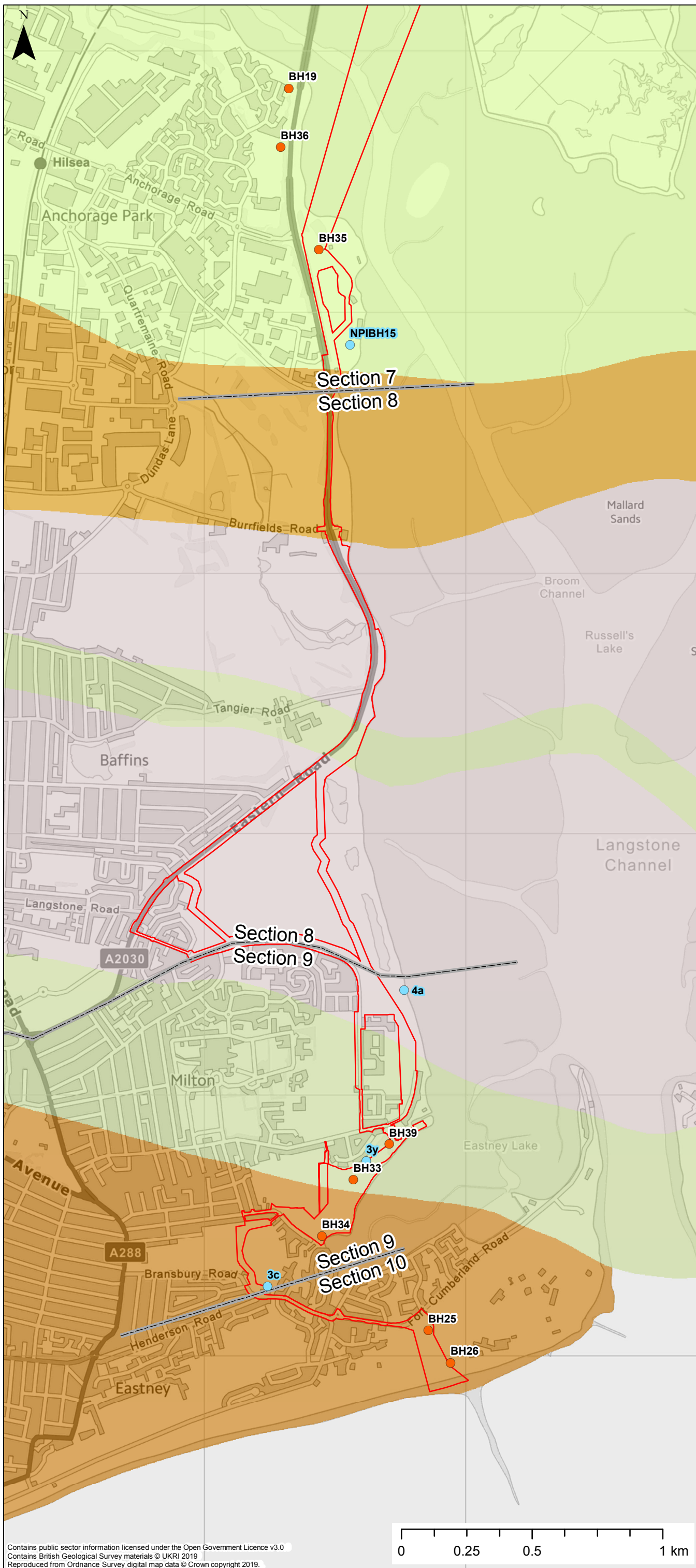
TITLE: **Figure 19.3
Groundwater Monitoring Points
Sheet 2 of 3**

SCALE AT A1 1:15,000	CHECKED: MC	APPROVED: TE
PROJECT NO: EN020022	DESIGNED: JT	DRAWN: WK
DRAWING NO: EN020022-ES-19.3-Sheet2		DATE: 29/10/2019

REV.NO. 01

© WSP UK Ltd

Contains public sector information licensed under the Open Government Licence v3.0
Contains British Geological Survey materials © UKRI 2019
Reproduced from Ordnance Survey digital map data © Crown copyright 2019.

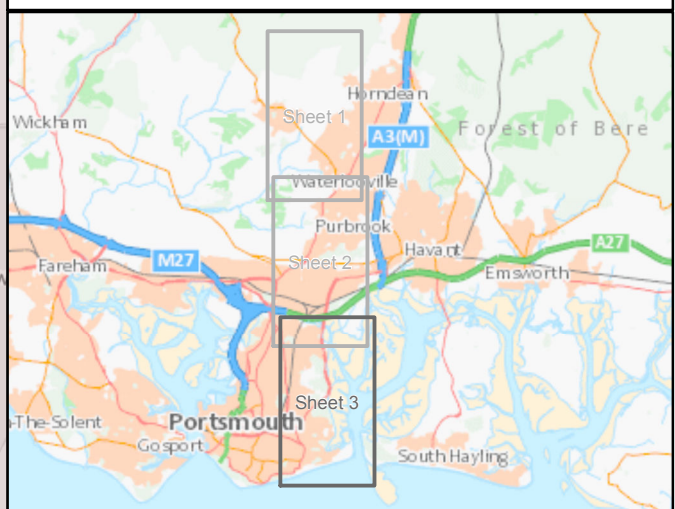


Key

- Order Limits
- Order Limits Sections
- PCC Groundwater Level Monitoring Points
- EA Groundwater Level Monitoring Points
- WSP Groundwater Level Monitoring Points

Bedrock Geology

- Bognor Sand Member - Sand
- Lambeth Group - Clay, Silt And Sand
- London Clay Formation - Clay, Silt And Sand
- Newhaven Chalk Formation - Chalk
- Portsmouth Sand Member And Whitecliff Sand Member (Undifferentiated) - Sand
- Portsmouth Chalk Formation - Chalk
- Seaford Chalk Formation - Chalk
- Spetsbury Chalk Member - Chalk
- Tarrant Chalk Member - Chalk
- Wittering Formation - Sand
- Wittering Formation - Sand, Silt And Clay



The Infrastructure Planning (Applications: Prescribed Forms and Procedures) Regulations 2017 – Regulation 5(2)(l)(iii)

REV	DATE	BY	DESCRIPTION	CHK	APP
01	29/10/2019	WK	First Issue	MC	TE

DRAWING STATUS: **FINAL**



WSP House, 70 Chancery Lane, London, WC2A 1AF,
T+ 44 (0) 020 7314 5000
wsp.com

CLIENT:



PROJECT:
AQUIND Interconnector

TITLE:
**Figure 19.3
Groundwater Monitoring Points
Sheet 3 of 3**

SCALE AT A1 1:15,000	CHECKED: MC	APPROVED: TE
PROJECT NO: EN020022	DESIGNED: JT	DRAWN: WK
DRAWING NO: EN020022-ES-19.3-Sheet3		DATE: 29/10/2019

REV.NO. 01

© WSP UK Ltd

Contains public sector information licensed under the Open Government Licence v3.0
Contains British Geological Survey materials © UKRI 2019
Reproduced from Ordnance Survey digital map data © Crown copyright 2019.

